





West Business Park







Legend

-  City_Boundary
-  West Industrial Park

City of De Pere Lots

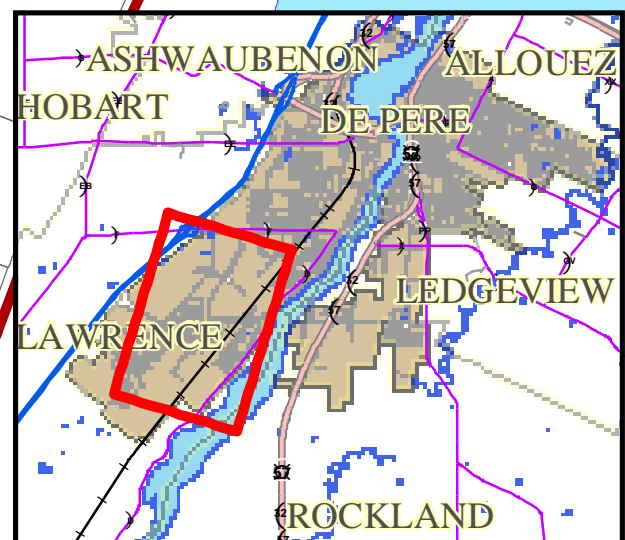
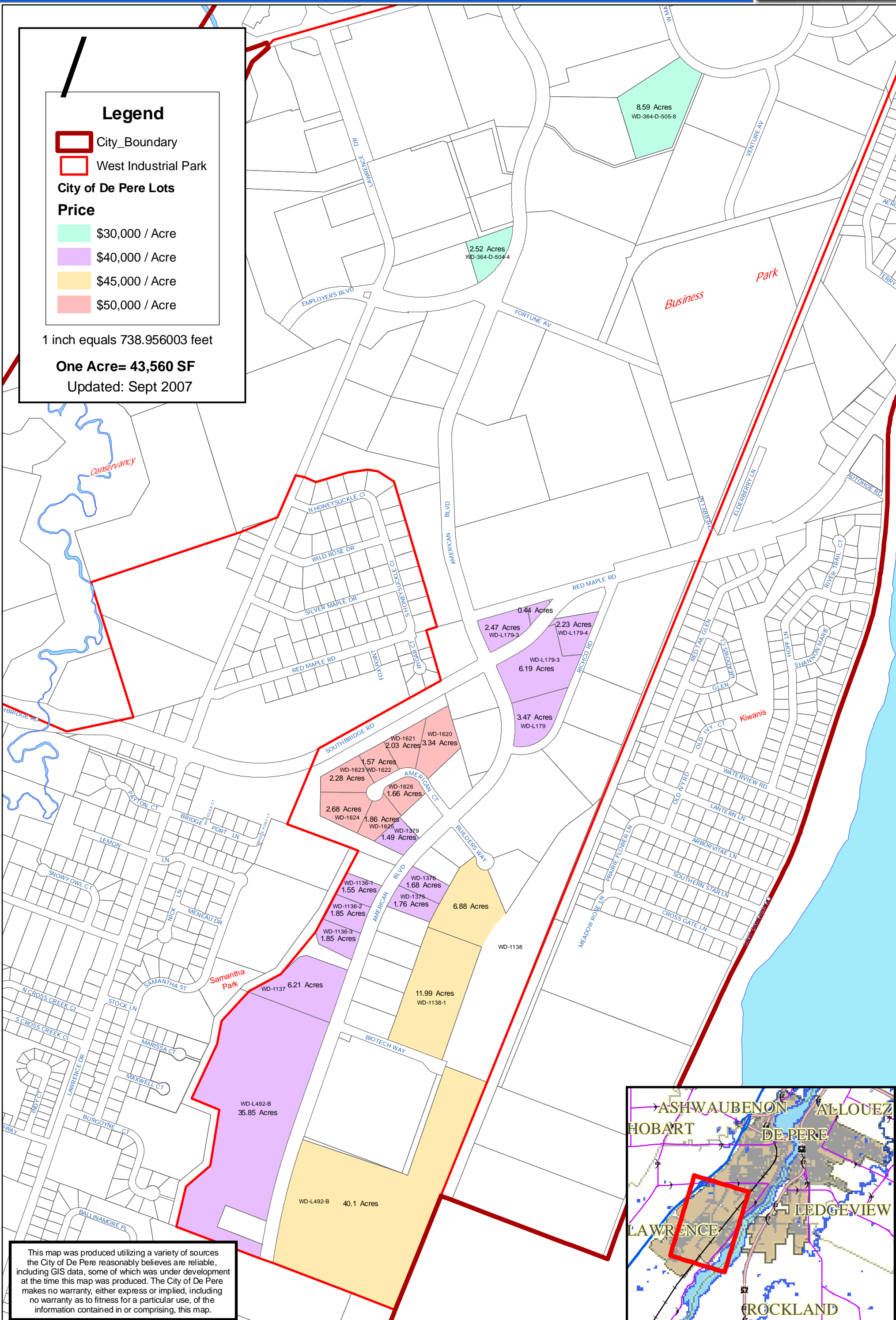
Price

-  \$30,000 / Acre
-  \$40,000 / Acre
-  \$45,000 / Acre
-  \$50,000 / Acre

1 inch equals 738.956003 feet

One Acre= 43,560 SF

Updated: Sept 2007



This map was produced utilizing a variety of sources the City of De Pere reasonably believes are reliable, including GIS data, some of which was under development at the time this map was produced. The City of De Pere makes no warranty, either express or implied, including no warranty as to fitness for a particular use, of the information contained in or comprising, this map.